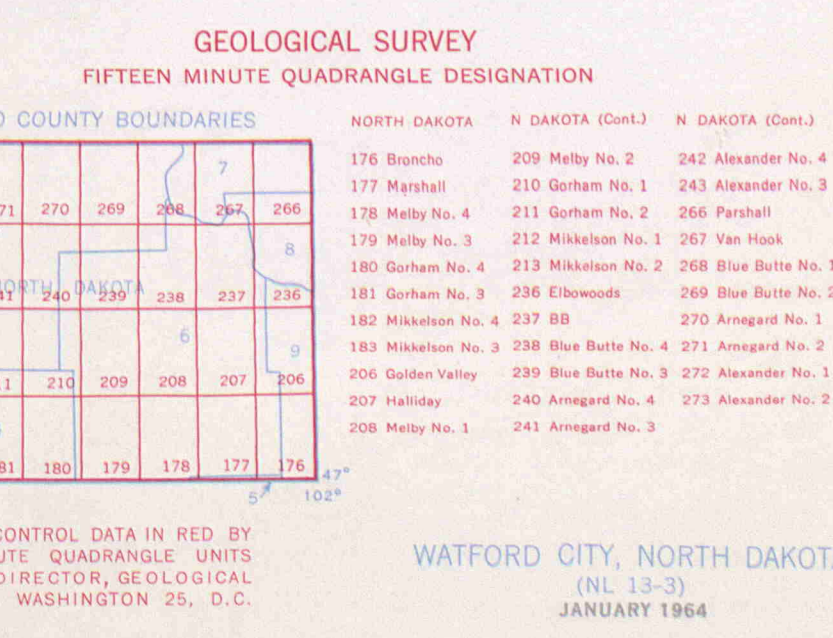
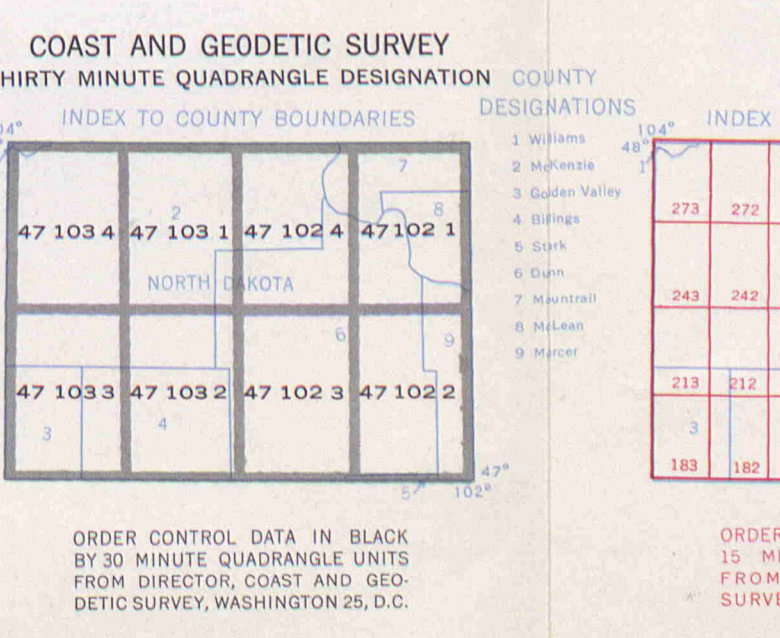
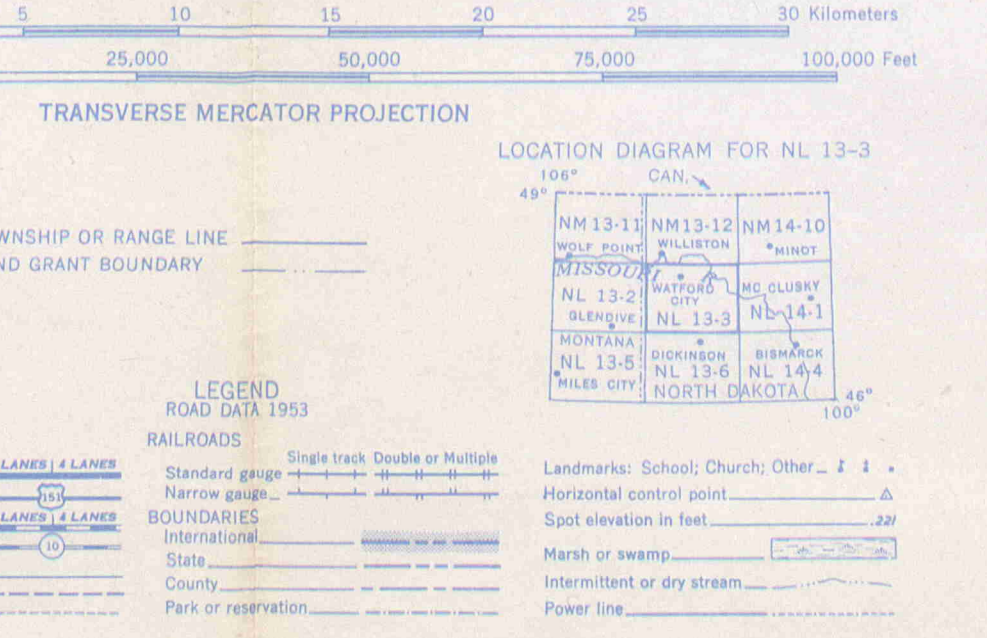
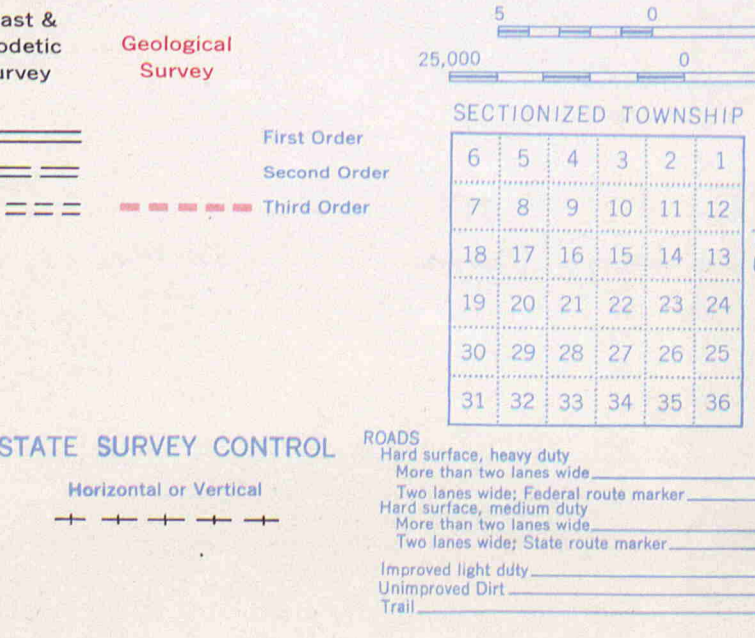
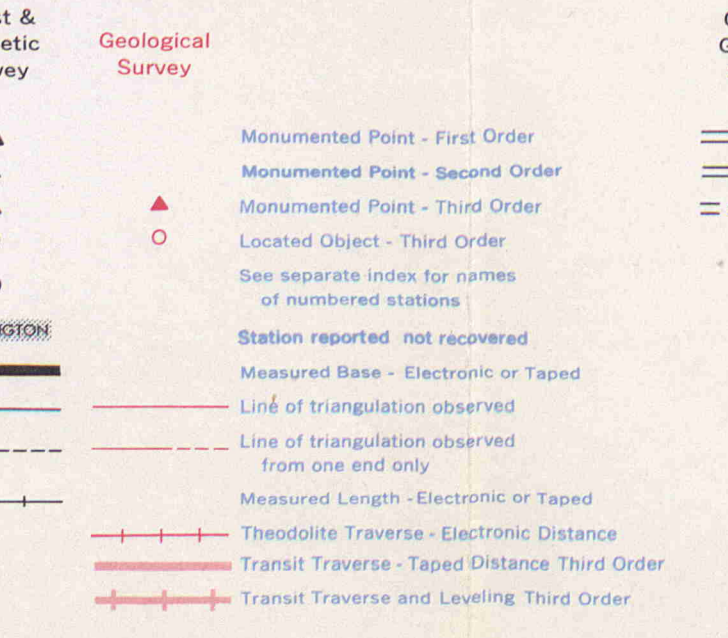
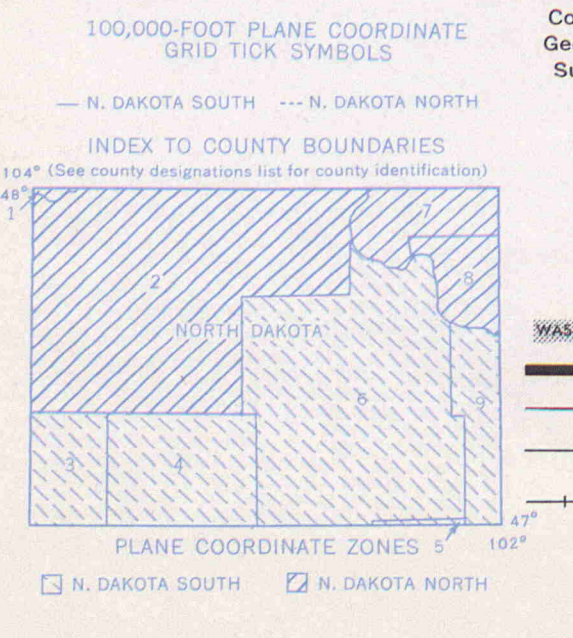


WATFORD CITY NORTH DAKOTA (NL 13-3)
JANUARY 1964

Base prepared by the Army Map Service (AMS), Corps of Engineers, U.S. Army, Washington, D. C. Compiled in 1955 by photogrammetric methods. Horizontal and vertical control by USCGAS and USGS. Aerial photography 1951-52. Photography field annotated 1953.

USCOMM-OGS-DC-44746



U. S. DEPT. OF COMMERCE
 COAST AND GEODETIC SURVEY
 WASHINGTON, D. C.
 FORM - 6471 (1-63)
 DATE DEC 1961, REV JAN 1964

INDEX TO
NUMBERED HORIZONTAL CONTROL STATIONS
by the
Coast and Geodetic Survey

QUADS 471021-2-3-4 & 471031-2-3-4
 N DAK
 LATITUDE 47°00' TO 48°00'
 LONGITUDE 102°00' TO 104°00'
 DIAGRAM NL 13-3 WATFORD CITY

KEY NO.	STATION NAME	QUAD. NO.	STATION NO.
---------	--------------	-----------	-------------

KEY NO.	STATION NAME	QUAD. NO.	STATION NO.
---------	--------------	-----------	-------------

- | | | | |
|---|--|--|--|
| 1 | KILLDEER MUNICIPAL WATER TANK | | |
| 2 | DUNN CENTER OCCIDENT ELEVATOR CO, ELEVATOR
DUNN CENTER | | |
| 3 | HALLIDAY SPRING CREEK LUTHERAN CHURCH, SPIRE | | |
| 4 | GOLDEN VALLEY GOLGATHA LUTHERAN CHURCH, SPIRE | | |
| 5 | ELBOWOODS FORT BERTHOLD INDIAN RESERVATION SOUTH TANK
ELBOWOODS FORT BERTHOLD INDIAN RESERVATION NORTH TANK | | |
| 6 | PARSHALL, MUNICIPAL WATER TANK | | |
| 7 | PARSHALL, RESERVATION TELEPHONE COOP, RADIO MAST | | |